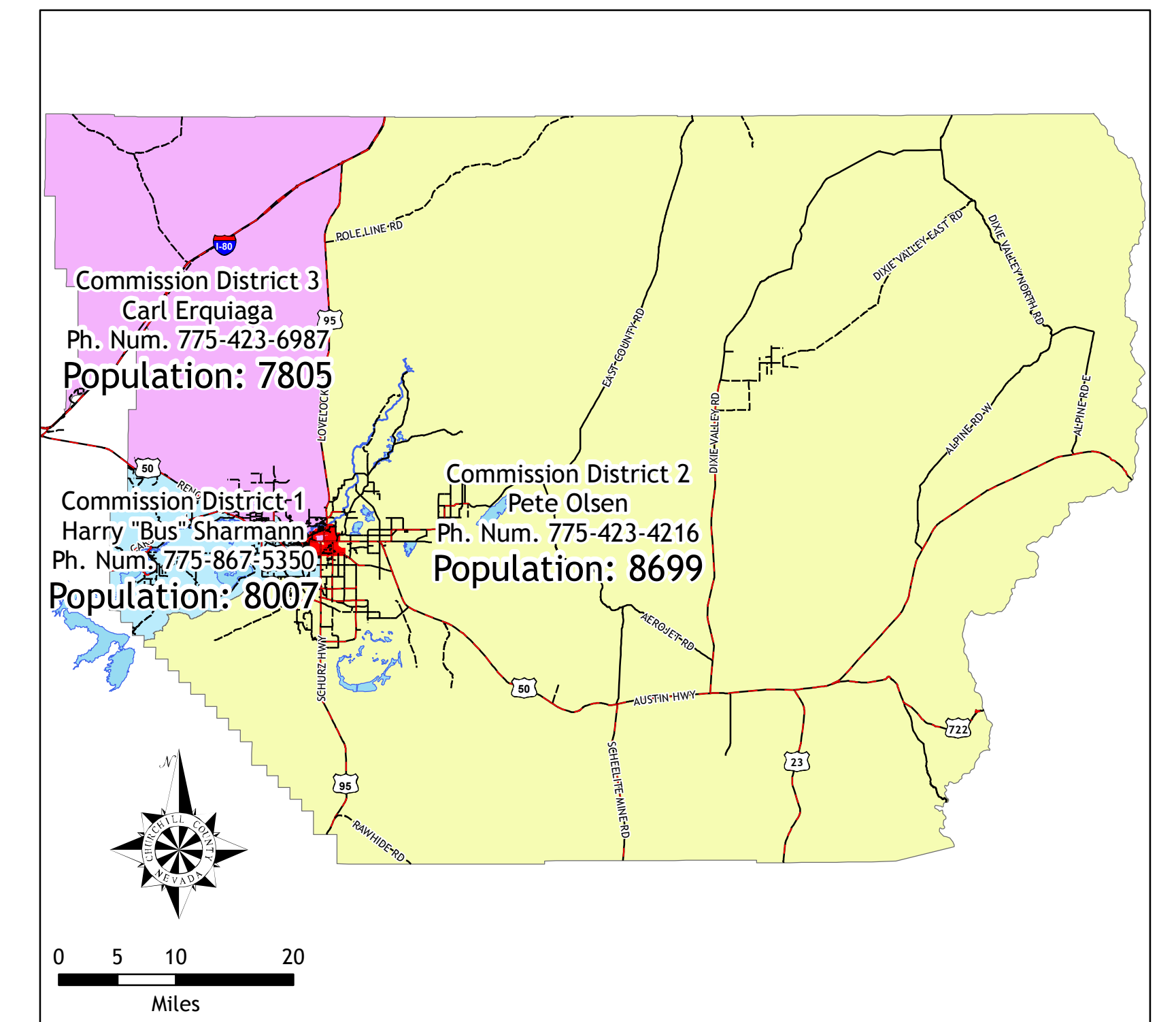
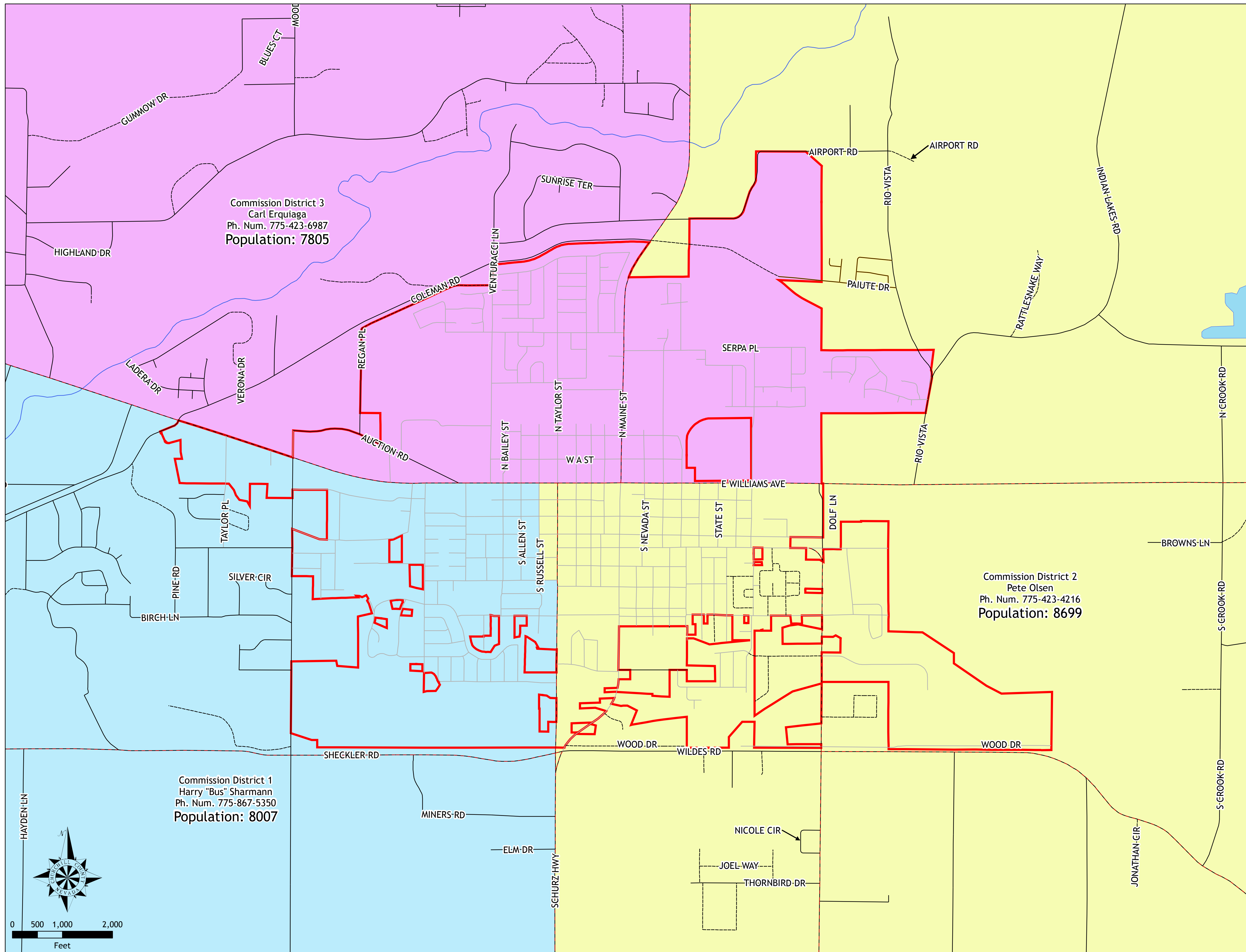
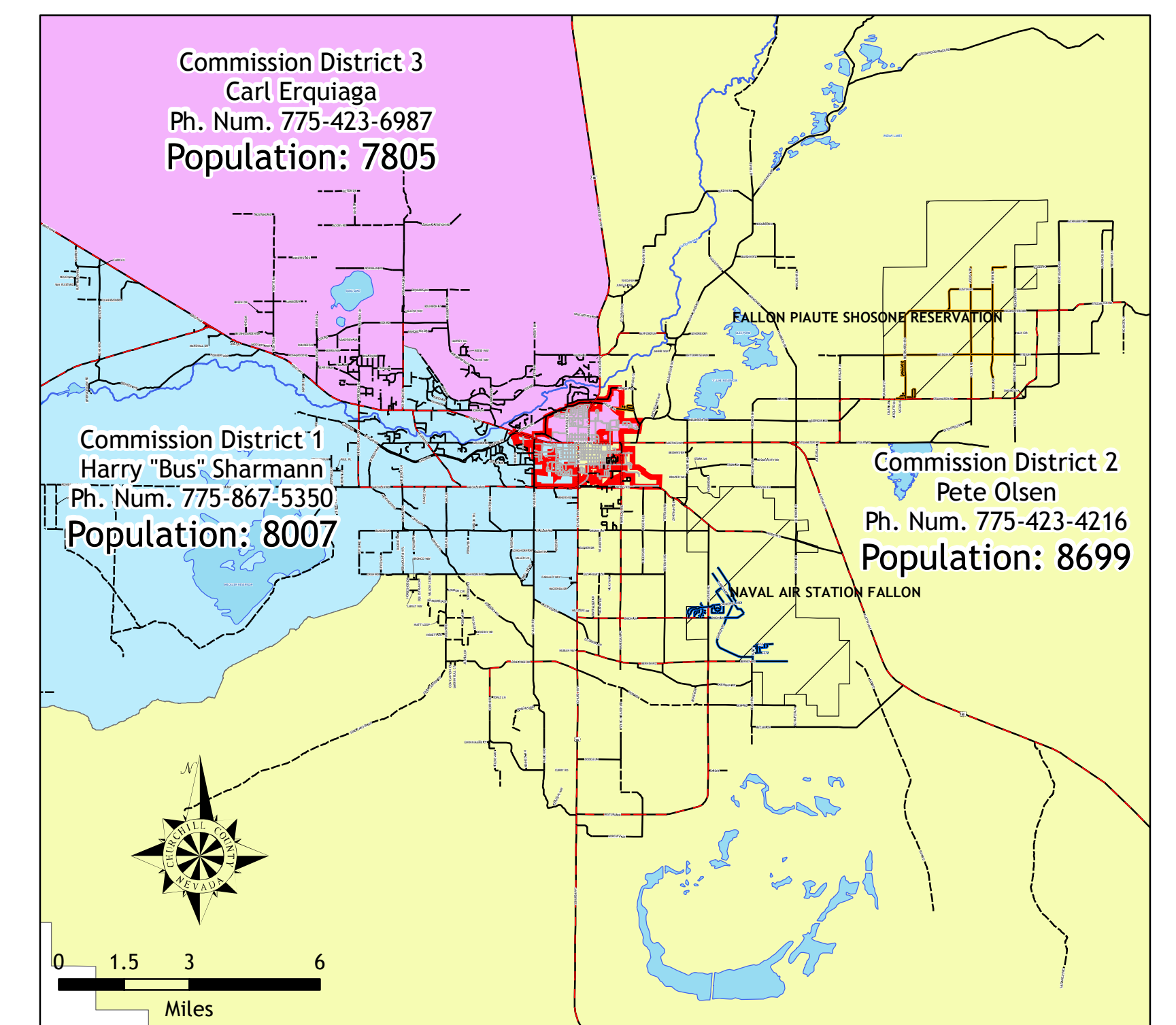


CHURCHILL COUNTY NEVADA COMMISSION DISTRICTS 2012



CHURCHILL COUNTY



CHURCHILL COUNTY POPULATION CENTER
EXTENDED CITY OF FALLON AREA

- | | | |
|------------------------|---------------|-----------------------------|
| Churchill Roads | City | Lakes and Reservoirs |
| Maintained By | Navy | Commission Districts |
| State | Tribe | Commission District 1 |
| County | Private/Other | Commission District 2 |
| | falloncity | Commission District 3 |
| | Carson River | |

THE CITY OF FALLON AND IMMEDIATE AREA

This map is intended to depict approximate boundaries and does not represent a survey. Any area determination or dimensions are estimates, or approximate measurements. For accurate boundaries and acreages a survey by a licensed surveyor is needed. No liability is assumed by Churchill County concerning the accuracy of the data delineated hereon. Use of this map for other than illustrative purposes is not recommended, and Churchill County expressly disclaims any liability for use other than for illustrative purposes.

Prepared By: Preston Demery
Churchill County Planning Department
Last saved by: Preston on 10/11/2013 at 10:14:07 AM
File: P:\GIS\Projects\Working\Commission_City_2012.mxd